
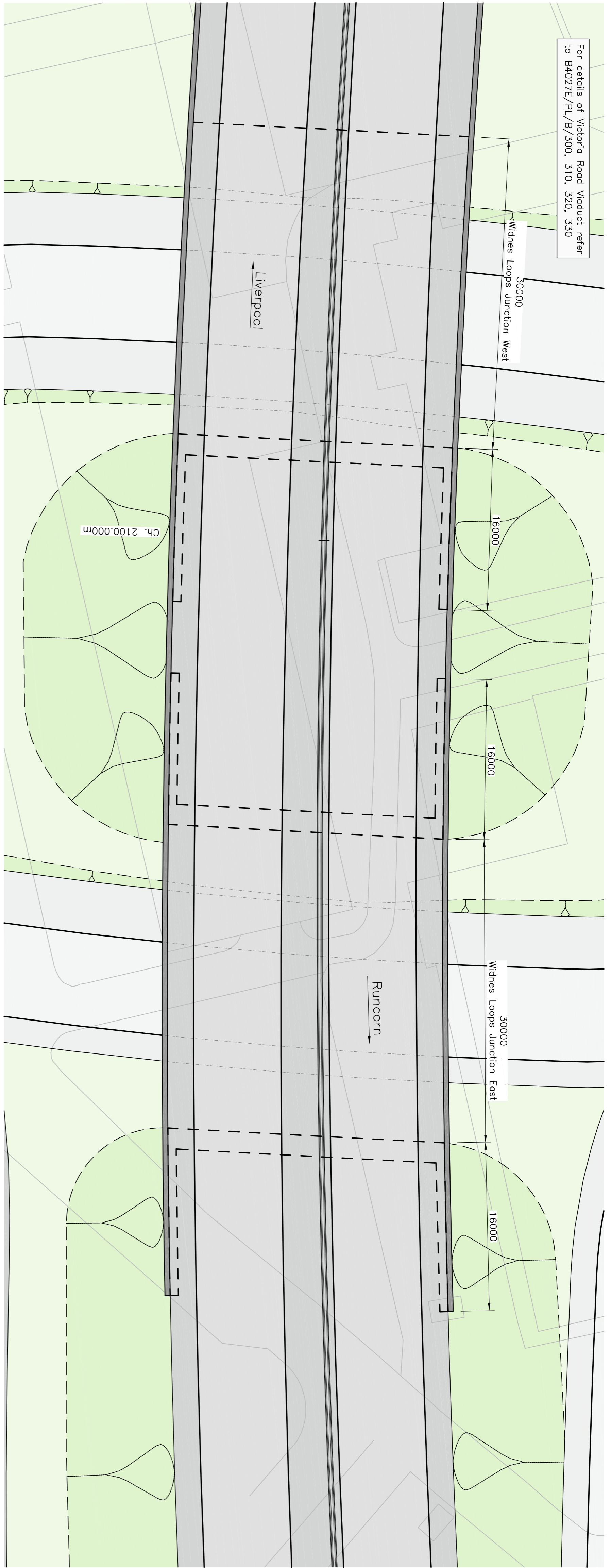
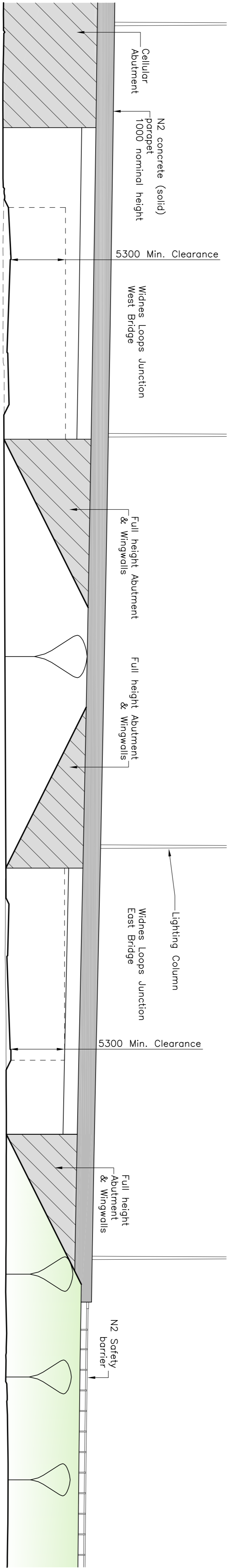


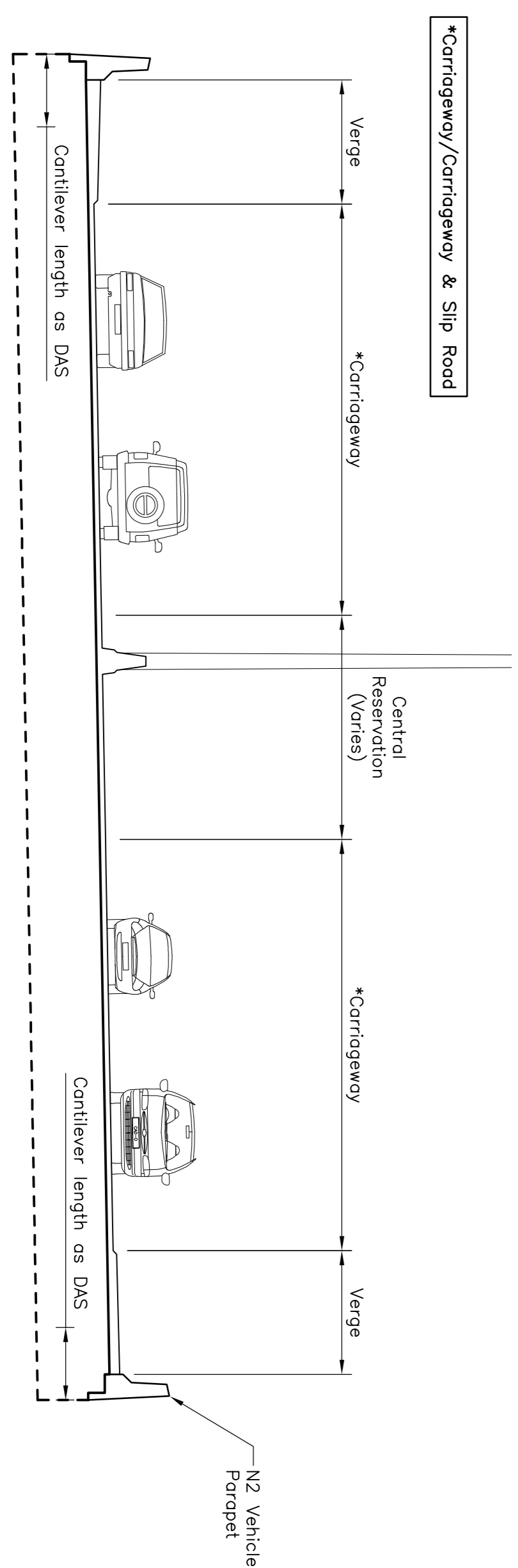
**KEY**  
 Profiled concrete finish in accordance with the Design & Access Statement.



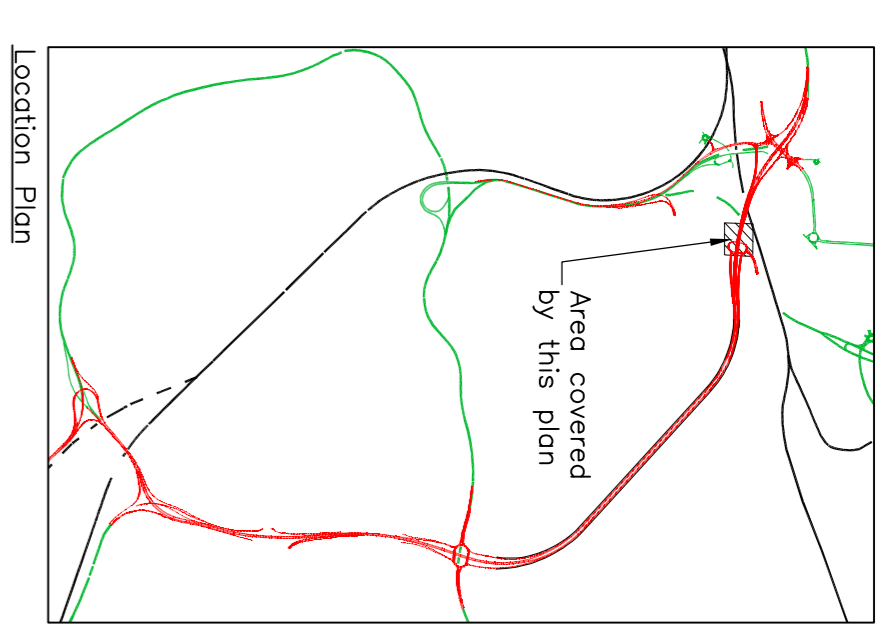
**PLAN**  
 Scale 1:250



**SOUTH ELEVATION**  
 Scale 1:250



**INDICATIVE CROSS SECTION THROUGH DECK**  
 Scale 1:100



Location Plan

- NOTES**
- All dimensions shown are in millimetres unless noted otherwise.
  - All levels are in metres above ordnance datum (m A.O.D.) unless noted otherwise.
  - Deck soffit to be plain or faceted to suit form of construction.
  - Form of deck construction to be determined in accordance with the Design and Access Statement.
  - Deck edge details to be in accordance with the Design and Access Statement.
  - Parapets to be normal containment (N2) vehicle parapets in accordance with TD19 or equivalent approved.
  - Concrete finishes to be in accordance with the Design and Access Statement.
  - Scheme lighting is shown indicatively and is to be in accordance with the Design and Access Statement.
  - Foundation design is subject to approval by the Local Planning Authority.
  - Pier positions, deck depth and span to suit proposed structure and may vary to suit form of construction.
  - Carriageway edge protection on the approaches to the bridge to be in accordance with TD19 or equivalent approved.

Rev.	Description
-	
Drawn	PSM
Chkd.	APM
Approved	CEH
Date	NOV.2011

PLANNING APPLICATION

Project  
**THE MERSEY GATEWAY**

Drawing Title  
**DELIVERY PHASE  
 PLANNING APPLICATION  
 WIDNES LOOPS JUNCTION  
 GENERAL ARRANGEMENT - OPTION 2**

**Gifford**  
 part of Ramboll

20 Nicholas Street, Chester, CH1 2HX  
 Tel: 01244 31985 Fax: 01244 31959 www.gifford.com

Scale (if A1)  
 AS SHOWN OCT.2011 Drawn MS

Dwg no.  
**B4027E/PL/B/410**

This map is reproduced from Ordnance Survey material with the permission of Ordnance Survey on behalf of the Crown. Crown Copyright and copyright in the material has been assigned to Ordnance Survey. All rights reserved. Ordnance Survey and may be used to produce or disseminate maps, information or other products, in any form or by any means, and may be used to produce or disseminate maps, information or other products, in any form or by any means, and may be used to produce or disseminate maps, information or other products, in any form or by any means.

