
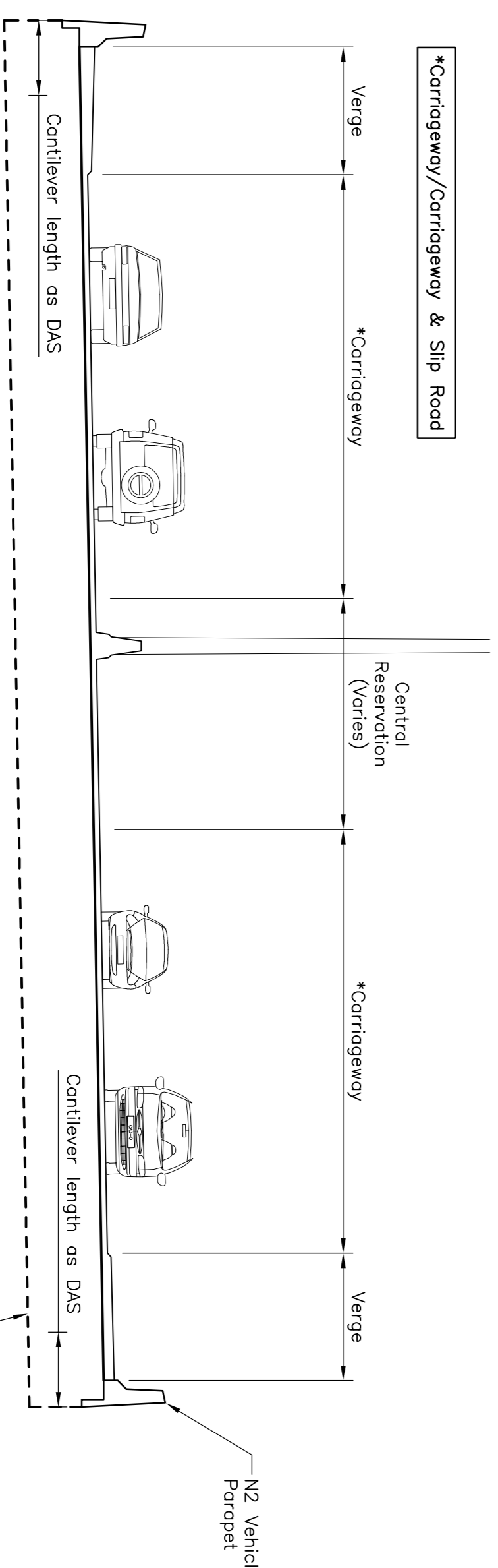
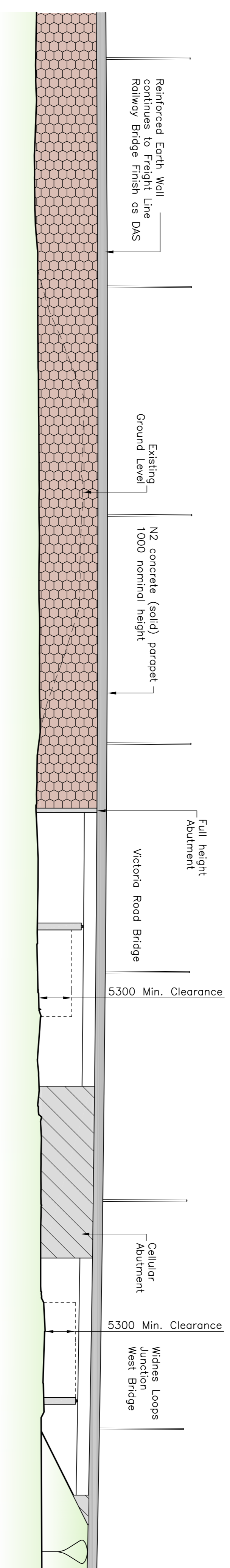
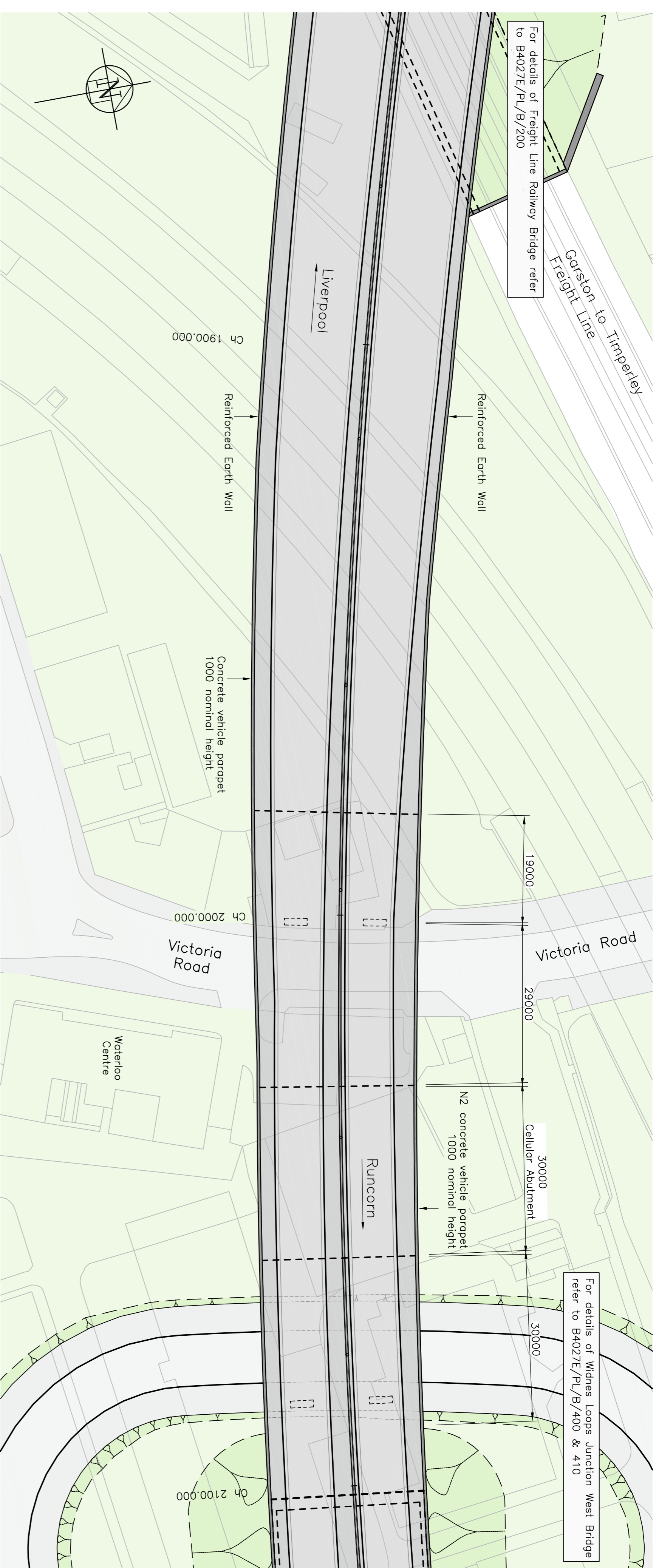
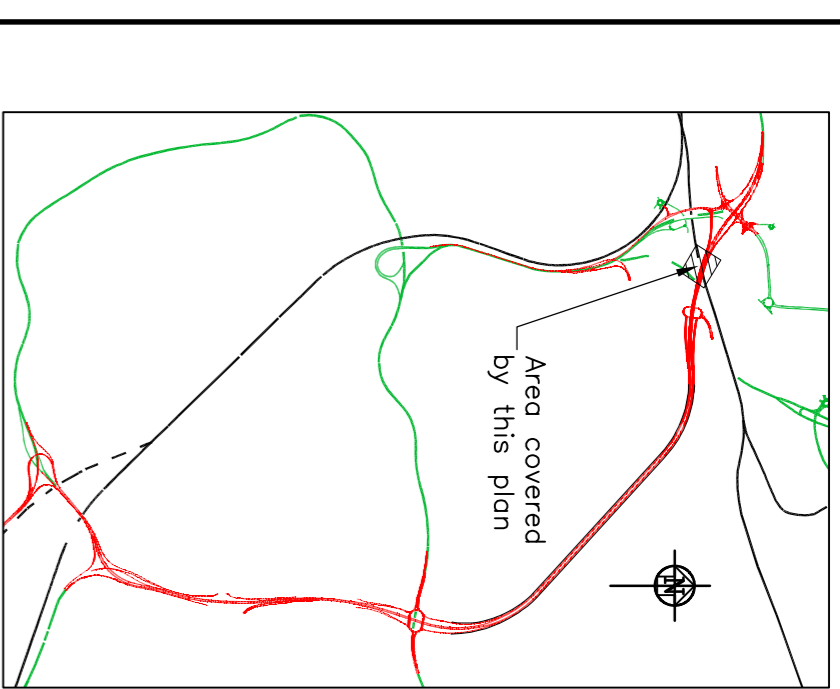


KEY
 Profiled concrete finish in accordance with the Design & Access Statement.



NOTES



- Location Plan
1. All dimensions shown are in millimetres unless noted otherwise.
 2. All levels are in metres above ordnance datum (m A.O.D.) unless noted otherwise.
 3. Deck soffit to be plain or faceted to suit form of construction.
 4. Form of deck construction to be determined in accordance with the Design and Access Statement.
 5. Deck edge details to be in accordance with the Design and Access Statement.
 6. Parapets to be normal containment (N2) vehicle parapets in accordance with TD19 or equivalent approved.
 7. Concrete finishes to be in accordance with the Design and Access Statement.
 8. Scheme lighting is shown indicatively and is to be in accordance with the Design and Access Statement.
 9. Foundation design is subject to approval by the Local Planning Authority.
 10. Pier positions, deck depth and span lengths are indicative and may vary to suit form of construction.
 11. Carrageway edge protection on the approaches to the bridge to be in accordance with TD19 or equivalent approved.

Rev.	Description
-	PLANNING APPLICATION
Drawn	PSM
Chkd.	APM
Approved	CEH
Date	NOV.2011



THE MERSEY GATEWAY

**DELIVERY PHASE
 PLANNING APPLICATION
 VICTORIA ROAD VIADUCT
 GENERAL ARRANGEMENT - OPTION 2**



20 Nicholas Street, Chester, CH1 2NX
 Tel: 01244 31985 Fax: 01244 31959 www.gifford.com

Scale (if A1)	Date	Drawn	MS
AS SHOWN	OCT.2011		

Dwg. no.	Rev.
B4027E/PL/B/310	-

This report is reproduced from Ordnance Survey material with the permission of Ordnance Survey on behalf of the Controller of Her Majesty's Stationery Office. It is hereby acknowledged that copyright in the material is owned by the Controller of Her Majesty's Stationery Office and may be used by production or data processing. Nelson Thornes Ltd, London No. 100018502 2011.

