



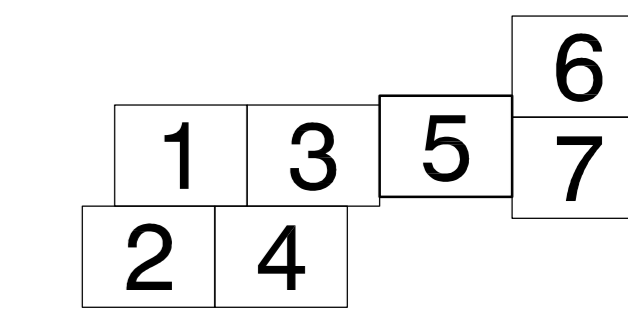
© Survey Operations Limited 2011

Reproduction in whole or in part by any means is prohibited without the prior permission of Survey Operations Limited.



Note:
Orientation to Gifford & Partners Local Grid.
All levels relate to Ordnance Datum,
achieved using the
OS National GPS Network.

 Indicates Photo Location & Direction.



Survey
OPERATIONS

Smith Street, Skearnscliffe, Lincs. LN8 8LN
Tel: 01695 725602 Fax: 01695 518116
Email: mail@survops.co.uk - www.survops.co.uk



Client
Gifford And Partners

Drawing Title
Topographical Survey of Land at:

Mersey Gateway Topo/Hydro

Runcorn/Widnes

Sheet 5 of 7

Scale(s) **1:1250** Surveyor **DD**

Date **Oct 11** Drawn **NR**

Job Number **11J094** Checked **SO**

Sheet Size & Org Number & Revision

A0 11J094/005