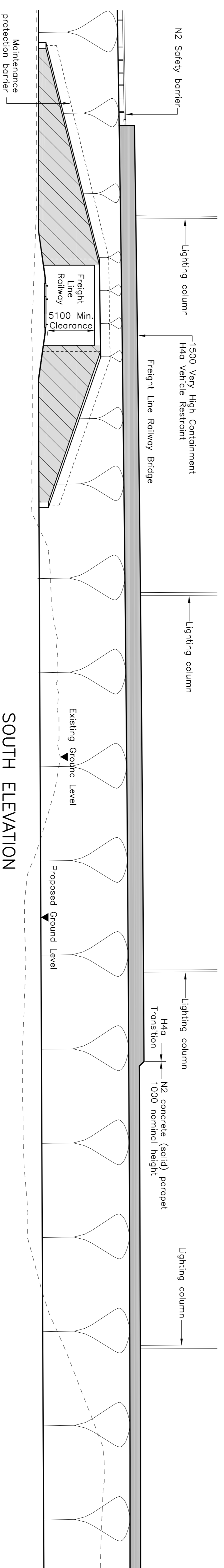
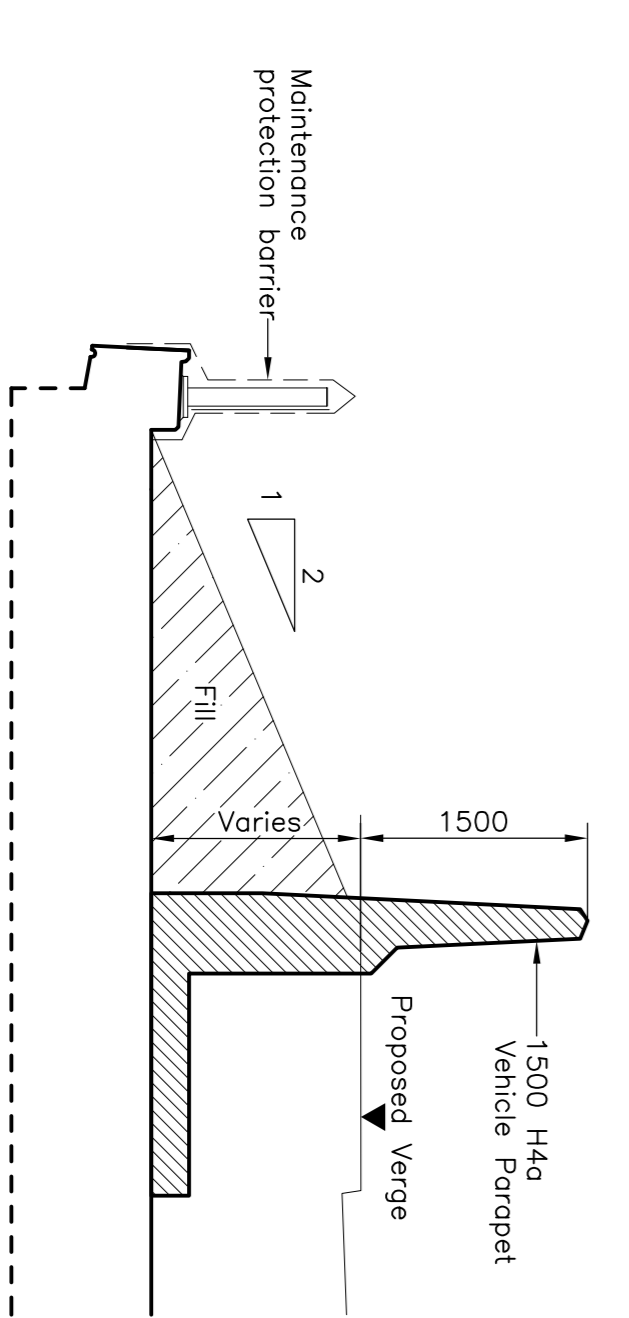


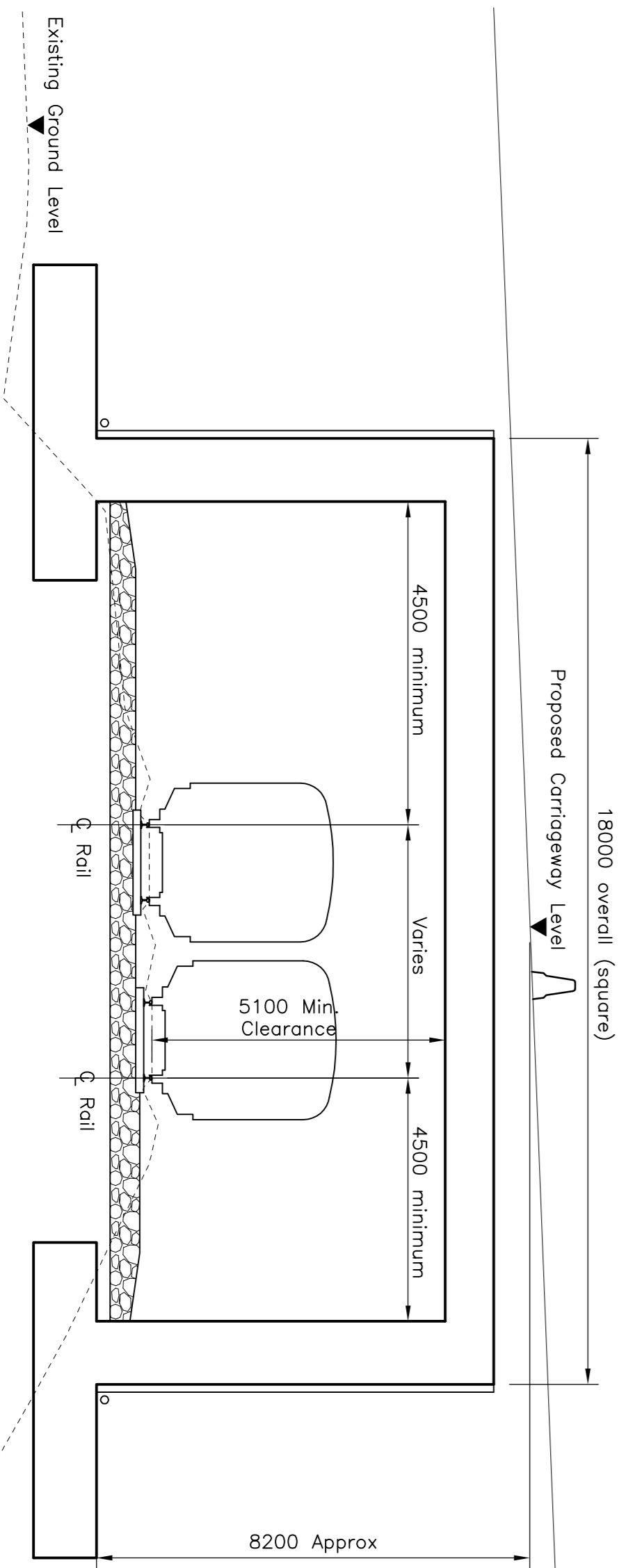
PLAN
Scale 1:250



SOUTH ELEVATION
Scale 1:250



INDICATIVE SECTION 1-1
Scale 1:50

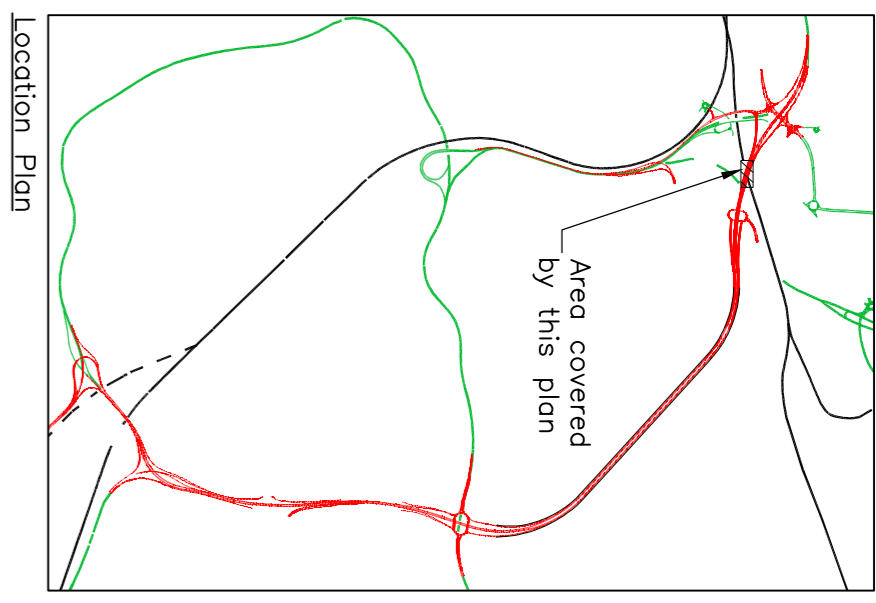


INDICATIVE CROSS SECTION 2-2
Scale 1:100

This note is reproduced from Ordnance Survey material with the permission of Ordnance Survey on behalf of the Crown. It is reproduced by permission of the Controller of Her Majesty's Stationery Office under the Crown Copyright and may be reproduced for non-commercial purposes. Ordnance Survey Licence No. 100018522 2011.

10 0 10 20 50 100mm NATURAL SCALE

NOTES



1. All dimensions shown are in millimetres unless noted otherwise.
2. All levels are in metres above ordnance datum (m A.O.D.) unless noted otherwise.
3. Deck soffit to be plain or faceted to suit form of construction.
4. Form of deck construction to be determined in accordance with the Design and Access Statement.
5. Deck edge details to be in accordance with the Design and Access Statement.
6. Parapets to be normal containment (N2) vehicle parapets in accordance with TD19 or equivalent approved.
7. Concrete finishes to be in accordance with the Design and Access Statement.
8. Scheme lighting is shown indicatively and is to be in accordance with the Design and Access Statement.
9. Foundation design is subject to approval by the Local Planning Authority.
10. Pier locations and size are shown indicatively.
11. Carriageway edge protection on the approaches to the bridge to be in accordance with TD19 or equivalent approved.

PLANNING APPLICATION

Rev.	Drawn	Chkd.	Apprvd.	Date	Description
1	PSM	APM	CEH	NOV.2011	

THE MERSEY GATEWAY

DELIVERY PHASE
PLANNING APPLICATIONS
FREIGHT LINE BRIDGE
GENERAL ARRANGEMENT

Gifford
part of Ramboll

20 Nicholas Street, Chester, CH1 2NX Tel: 01244 319855 Fax: 01244 314550 www.gifford.com	Date	Drawn
Scale (if A1)	OCT.2011	MS
AS SHOWN		

Project: B4027E/PL/B/200