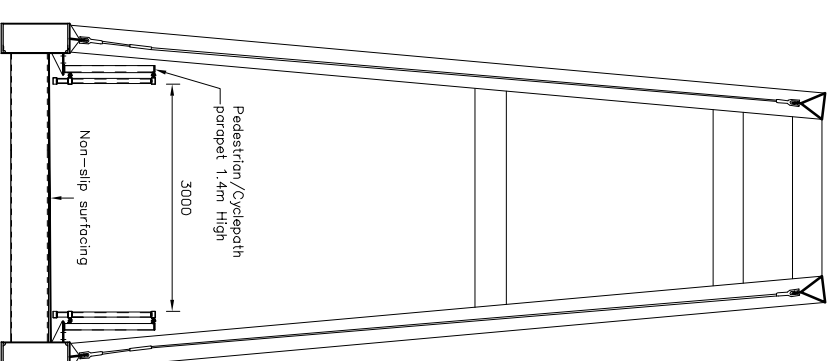


LOCATION OF LODGE LANE NORTH FOOTBRIDGE

SCALE 1:500

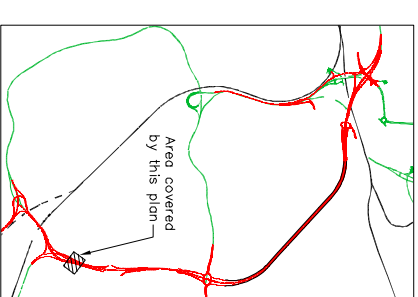


INDICATIVE CROSS SECTION THROUGH DECK

SCALE 1:50

KEY
 Profiled concrete finish in accordance with the Design & Access Statement;

NOTES



Location Plan

1. All dimensions shown are in millimetres unless noted otherwise.
2. All levels are in metres above ordnance datum (m A.O.D.) unless noted otherwise.
3. Deck soffit to be plain or faceted to suit form of construction.
4. Form of deck construction to be determined in accordance with the Design and Access Statement.
5. Deck edge details to be in accordance with the Design and Access Statement.
6. Parapets to be normal containment (N2) 1.4m high Pedestrian / Cycle parapets in accordance with TD19 or equivalent approved.
7. Concrete finishes to be in accordance with the Design and Access Statement.
8. Scheme lighting to be in accordance with the Design and Access Statement.
9. Foundation design is subject to approval by the Local Planning Authority.
10. Alternative forms of construction will be considered in accordance with the Design and Access Statement.
11. Carriageway edge protection on the approaches to the bridge to be in accordance with TD19 or equivalent approved.
12. Plan alignment of crossing and approaches is indicative and is to be optimised

PLANNING APPLICATION

Rev.	Description
1	MS
2	APM
3	CEH
4	NOV.2011



THE MERSEY GATEWAY

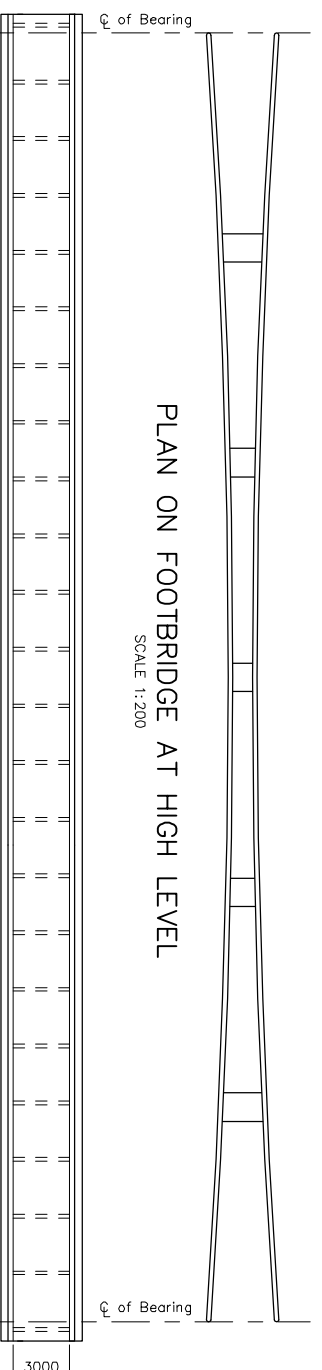
**DELIVERY PHASE
 PLANNING APPLICATION
 LODGE LANE NORTH
 FOOTBRIDGE**

Gifford
 part of Ramboll

20 Nicholas Street, Chester, CH1 2JX Tel: 01244 317885 Fax: 01244 318889 www.gifford.com	Scale (E.A.1) AS SHOWN	Date NOV.2011	Drawn MS
--	---------------------------	------------------	-------------

SOUTH ELEVATION

SCALE 1:200



PLAN ON FOOTBRIDGE AT HIGH LEVEL

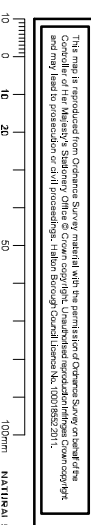
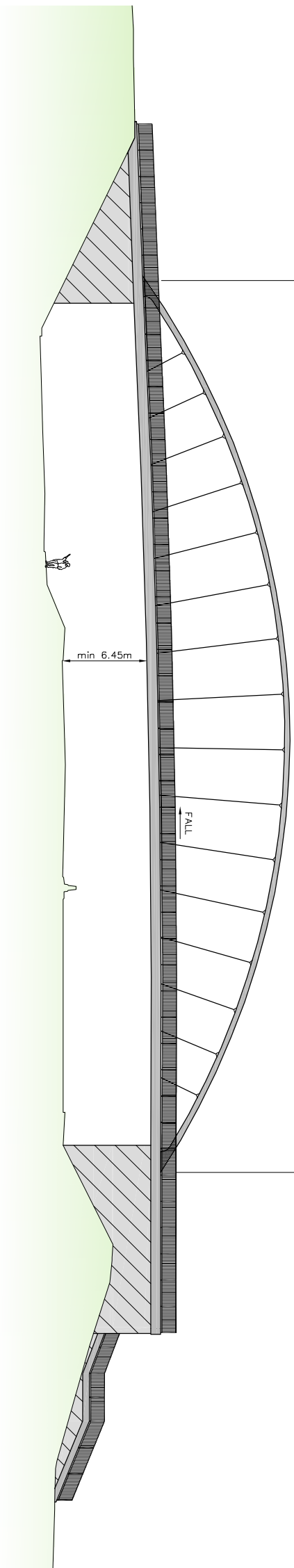
SCALE 1:200



PLAN ON FOOTBRIDGE AT LOW LEVEL

SCALE 1:200

Approx. 68000



This map is reproduced from Ordnance Survey material with the permission of Ordnance Survey on behalf of the Crown. All rights reserved. No warranty is made by the Crown in respect of the accuracy of the information and any liability for loss or damage caused by its use is excluded. Ordnance Survey, 100 Brook Hill Drive, Basingstoke, Hampshire RG24 0PR, UK. Ordnance Survey (2011).