
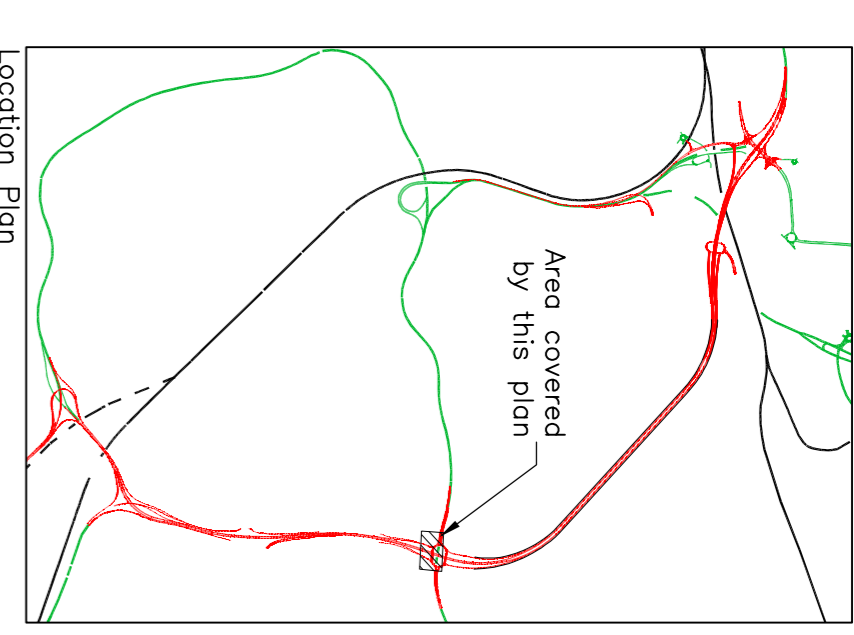


KEY
 Profiled concrete finish in accordance with the Design & Access Statement.

NOTES



- Location Plan**
1. All dimensions shown are in millimetres unless noted otherwise.
 2. All levels are in metres above ordnance datum (m A.O.D.) unless noted otherwise.
 3. Deck soffit to be plain or faceted to suit form of construction.
 4. Form of deck construction to be determined in accordance with the Design and Access Statement.
 5. Deck edge details to be in accordance with the Design and Access Statement.
 6. Parapets to be normal containment (N2) vehicle parapets in accordance with TD19 or equivalent approved.
 7. Concrete finishes to be in accordance with the Design and Access Statement.
 8. Scheme lighting is shown indicatively and is to be in accordance with the Design and Access Statement.
 9. Foundation design is subject to approval by the Local Planning Authority.
 10. Deck depth and span lengths are indicative and may vary to suit form of construction.
 11. Carriageway edge protection on the approaches to the bridge to be in accordance with TD19 or equivalent approved.

Rev.	Description
-	Drawn PSM
-	Chkd. APM
-	Approved. CEH
-	Date NOV.2011

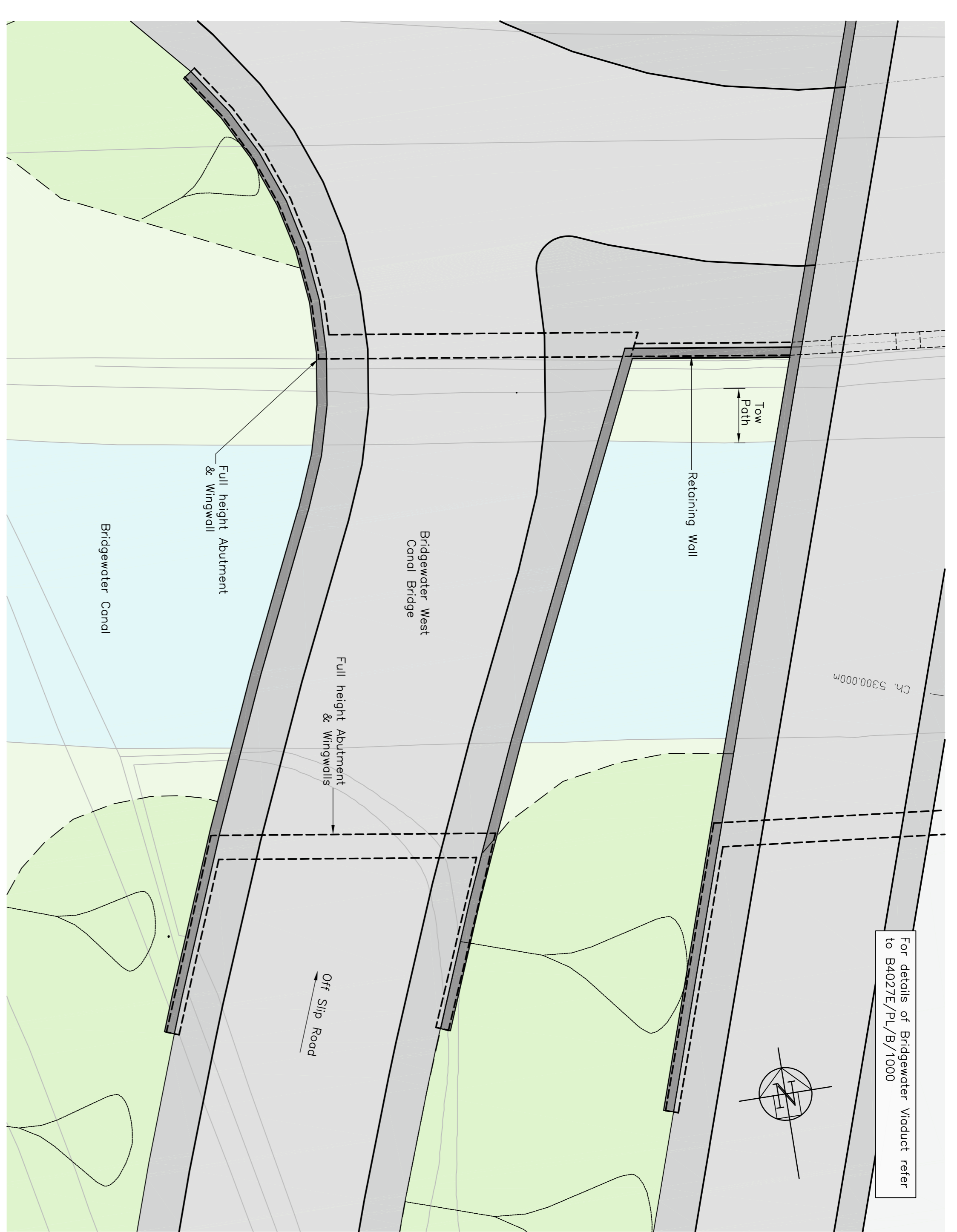
Client: PLANNING APPLICATION

Project: **THE MERSEY GATEWAY**

Drawing Title: **DELIVERY PHASE PLANNING APPLICATION BRIDGEWATER CANAL WEST BRIDGE GENERAL ARRANGEMENT**

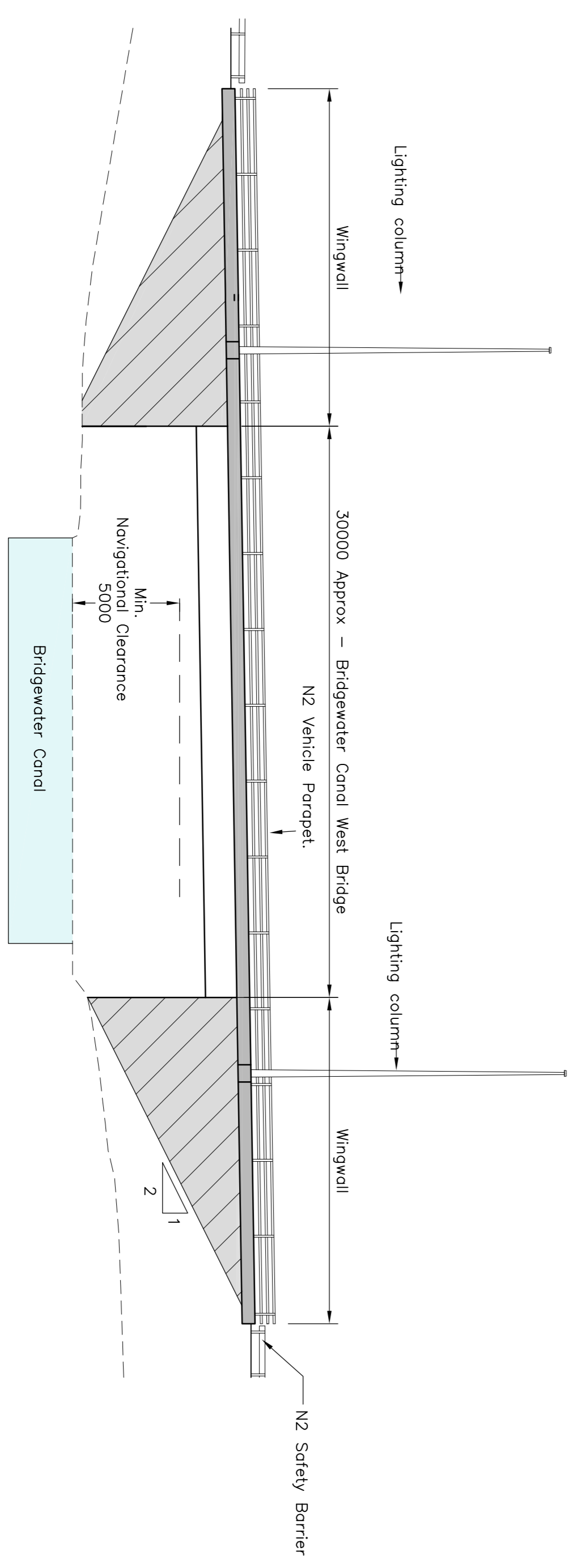
20 Nicholas Street, Chester, CH1 2NX
 Tel: 01244 31955 Fax: 01244 31959 www.gifford.com
 Scale (A1) AS SHOWN NOV.2011 MS

Dwg. no. **B4027E/PL/B/1100**

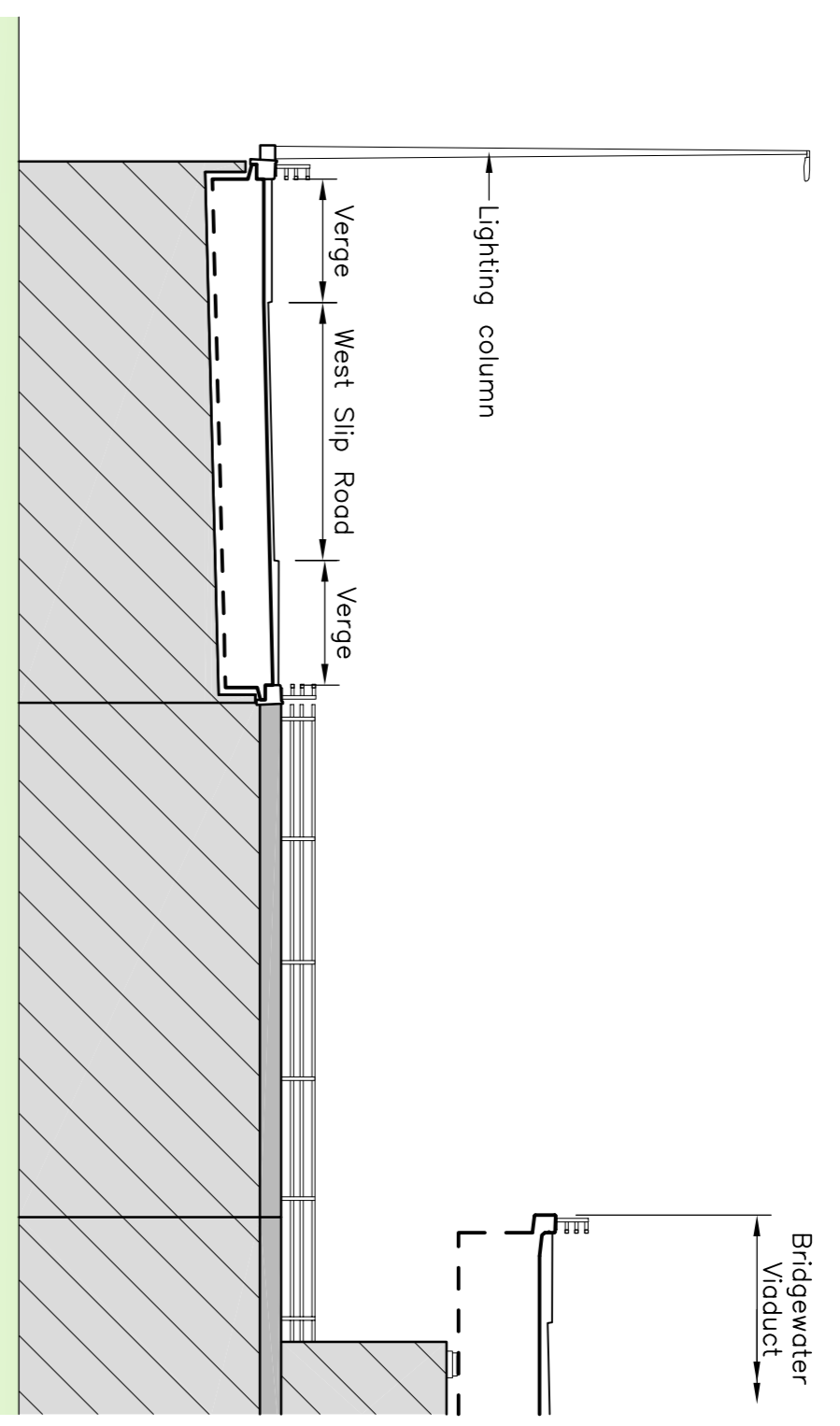


For details of Bridgewater Viaduct refer to B4027E/PL/B/1000

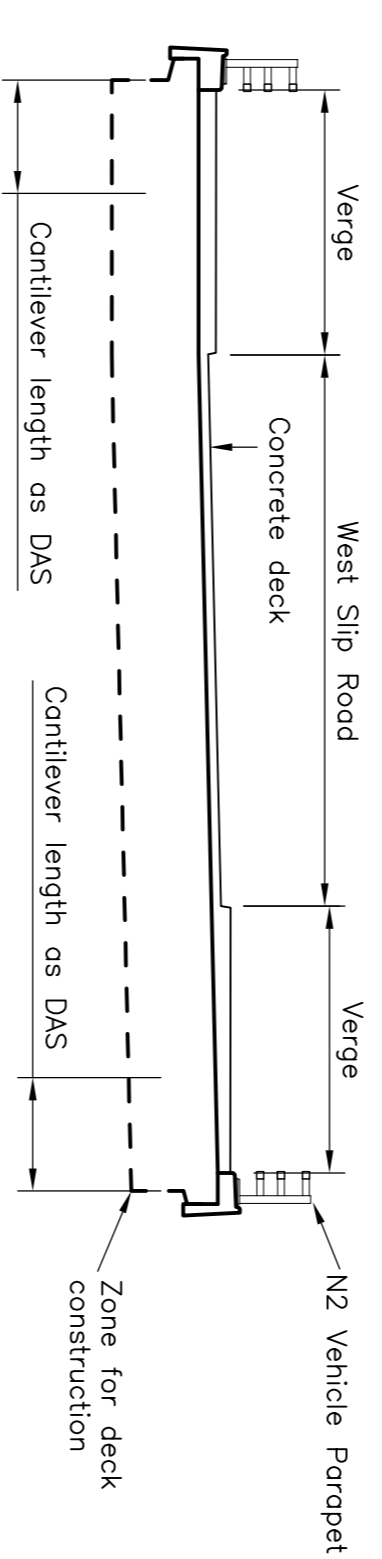
PLAN
Scale 1:200



WEST ELEVATION
Scale 1:200



ELEVATION ON NORTH ABUTMENT
Scale 1:200



INDICATIVE CROSS SECTION THROUGH DECK
Scale 1:100

This map is reproduced from Ordnance Survey material with the permission of Ordnance Survey on behalf of the Controller of Her Majesty's Stationery Office. It is hereby acknowledged that copyright in this material is owned by Ordnance Survey and may be held to production or other proceedings. Nelson Thornes Ltd. Ordnance Survey, 1000 High Street, Exeter, Devon, EX1 1RN, UK.

