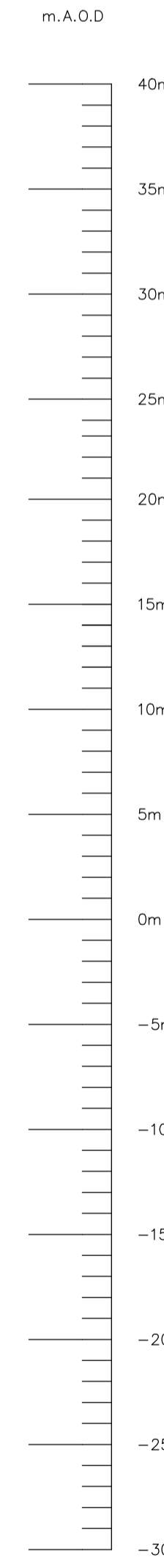
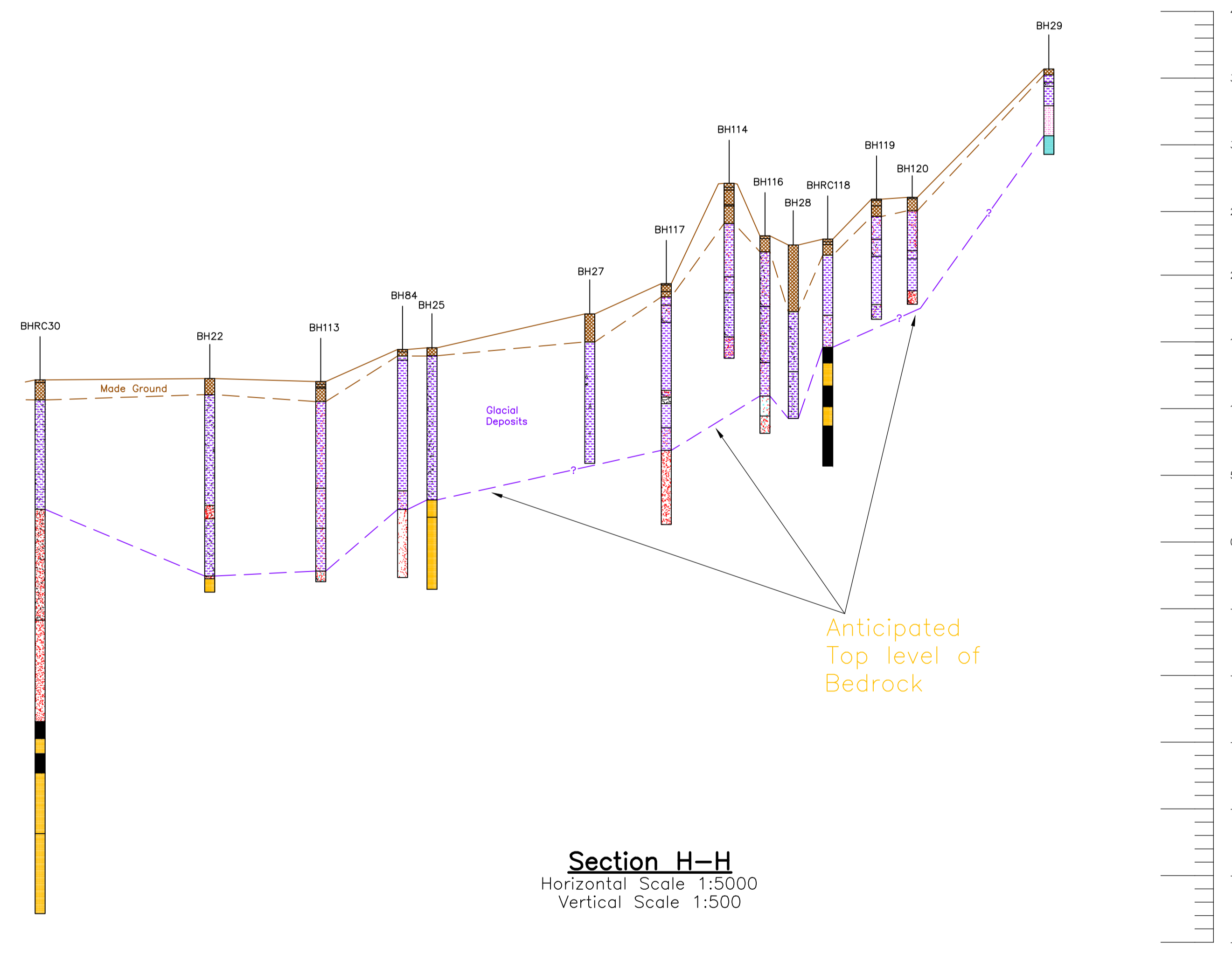
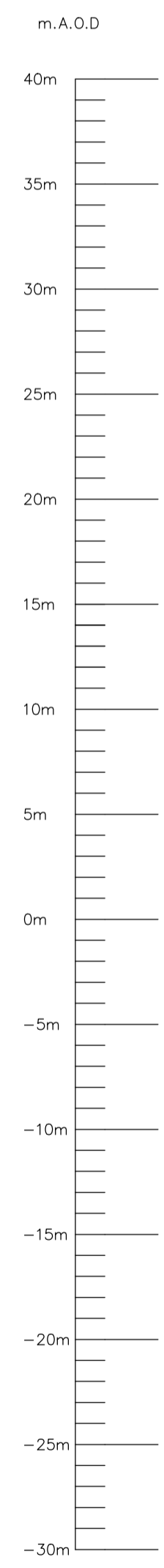


Plan view Section H-H
1:5000

- Legend**
- MADE GROUND
 - ORGANIC / PEAT
 - SILT
 - GRAVEL
 - SAND
 - CLAY
 - SANDSTONE
 - MUDSTONE
 - SILTSTONE
 - COBBLE
 - VOID/ OBSTRUCTION
NO RECOVERY



Section H-H
Horizontal Scale 1:5000
Vertical Scale 1:500

This map is reproduced from Ordnance Survey material with the permission of Ordnance Survey on behalf of the Controller of Her Majesty's Stationery Office © Crown copyright. Unauthorised reproduction infringes Crown copyright and may lead to prosecution or civil proceedings. Halton Borough Council Licence No. 100018552 2011.

KEY

1. All exploratory hole locations are indicative only and should not be scaled.
2. All Heights are in mAOD

KEY

- Phase 6 Borehole
- Phase 6 Window Sample
- Phase 4 & 4A Borehole
- Phase 4 & 4A Window Sample
- Phase 1 & 2 Borehole



Report Title
**THE MERSEY GATEWAY
DELIVERY PHASE
ENVIRONMENTAL STATEMENT**

ReportNumber
MG_REP_EIA

Figure Title
**MANCHESTER SHIP CANAL TO
BRIDGEWATER JUNCTION
GEOLOGICAL CROSS SECTION H-H**

Figure No.
MG_REP_EIA_009/028