








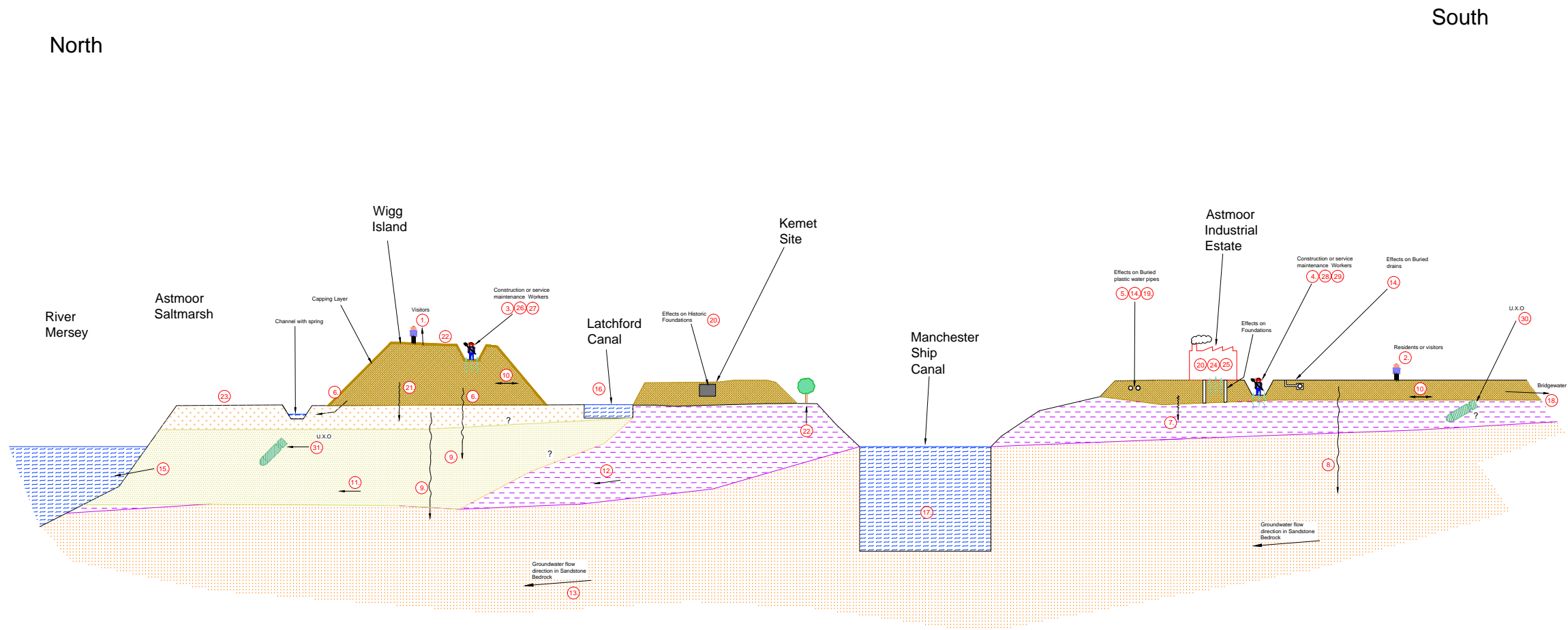
KEY

1. For details on SPR's, refer to Section 7.
2. SPR = Source / Pathway/Receptor-see Tables 7.5, 7.7 & 7.9
3. Not to Scale. Structures are for reference purposes only

Key

① = SPR Number: Runcorn (R)

-  Made Ground
-  Cohesive alluvium
-  Alluvial sand
-  Glacial clay
-  Glacial sand
-  Sandstone
-  Water



Report Title
**THE MERSEY GATEWAY
 DELIVERY PHASE
 ENVIRONMENTAL STATEMENT**

ReportNumber
MG_REP_EIA

Figure Title
**CONCEPTUAL SITE MODEL
 FOR DO NOTHING SCENARIO
 RUNCORN.
 AREA D TO E**

Figure No.
MG_REP_EIA_009/096A

This map is reproduced from Ordnance Survey material with the permission of Ordnance Survey on behalf of the Controller of Her Majesty's Stationery Office © Crown copyright. Unauthorised reproduction infringes Crown copyright and may lead to prosecution or civil proceedings. Halton Borough Council Licence No. 100018552 2011.