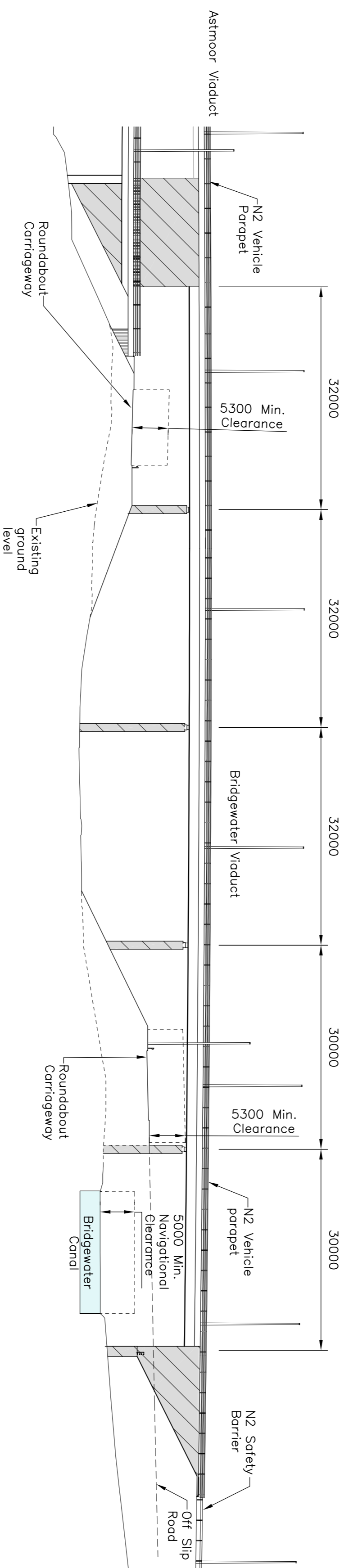
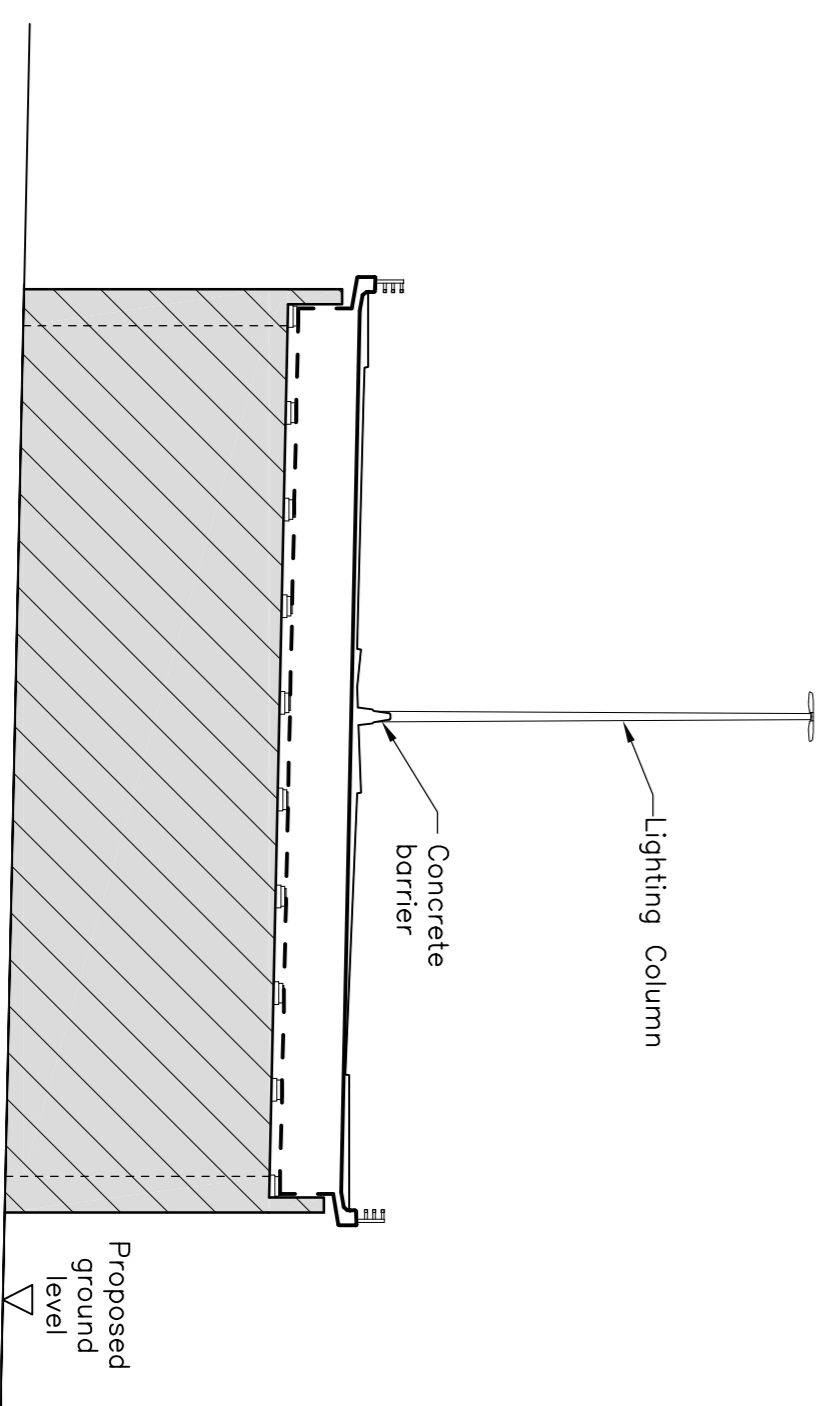


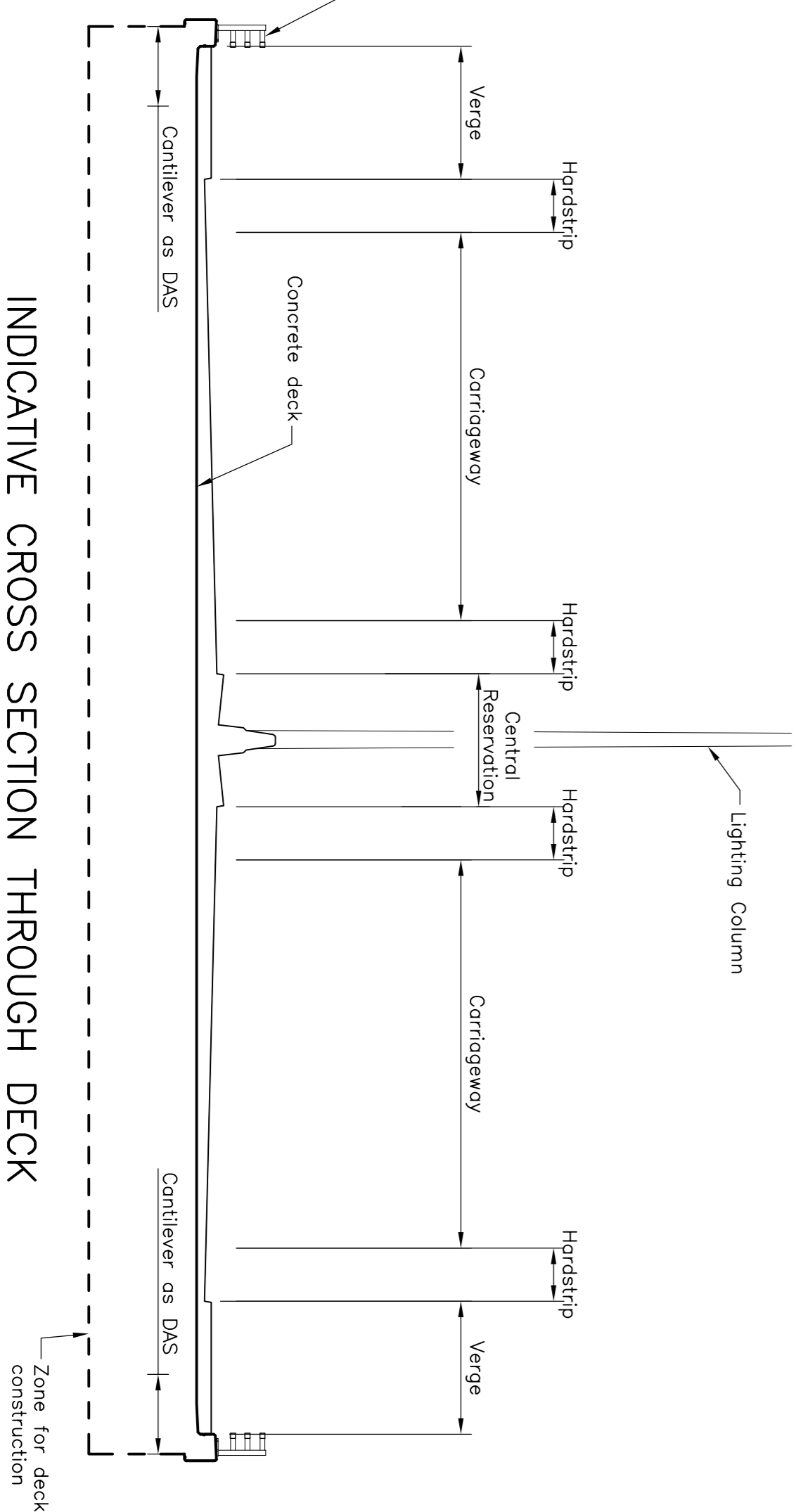
PLAN
(Scale 1:500)



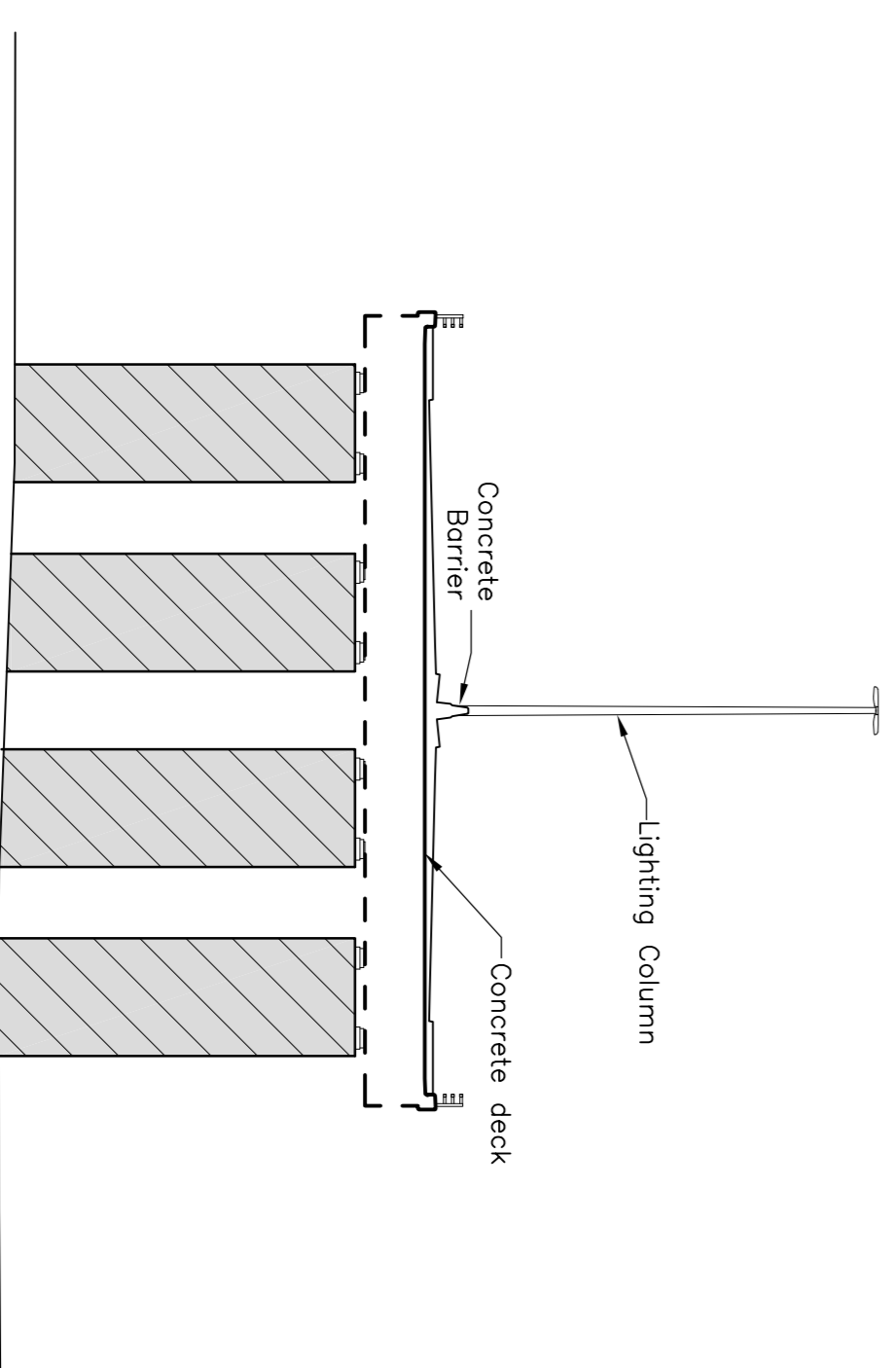
WEST ELEVATION
(Scale 1:500)



ELEVATION ON NORTH ABUTMENT
(Scale 1:250)

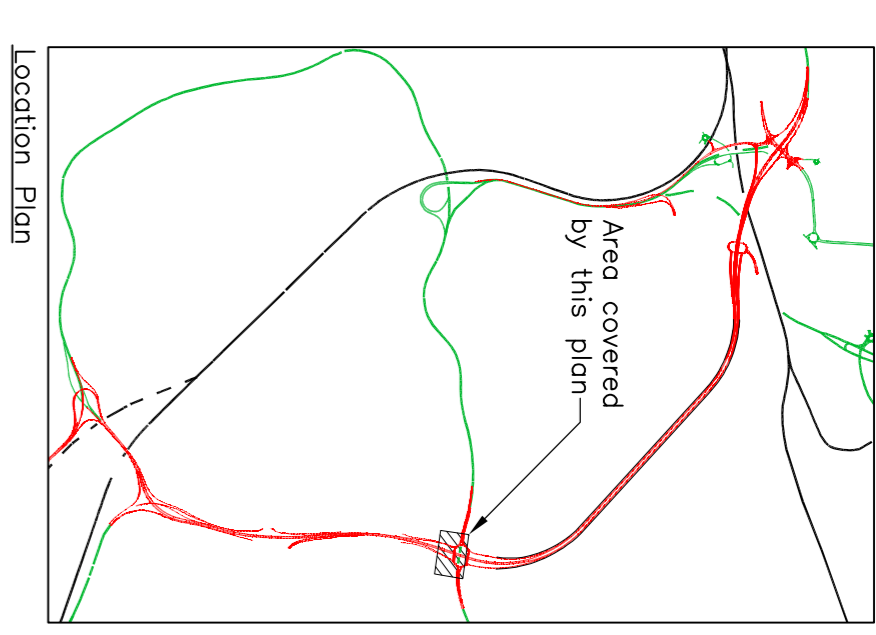


INDICATIVE CROSS SECTION THROUGH DECK
(Scale 1:100)



INDICATIVE ELEVATION ON COLUMNS
(Scale 1:250)

NOTES



- All dimensions shown are in millimetres unless noted otherwise.
- All levels are in metres above ordnance datum (m A.O.D.) unless noted otherwise.
- Deck soffit to be plain or faceted to suit form of construction.
- Form of deck construction to be determined in accordance with the Design and Access Statement.
- Deck edge details to be in accordance with the Design and Access Statement.
- Parapets to be normal containment (N2) vehicle parapets in accordance with TD19 or equivalent approved.
- Concrete finishes to be in accordance with the Design and Access Statement.
- Scheme lighting is shown indicatively and is to be in accordance with the Design and Access Statement.
- Foundation design is subject to approval by the Local Planning Authority.
- Pier positions, deck depth and span to suit form of construction.
- Carriageway edge protection on the approaches to the bridge to be in accordance with TD19 or equivalent approved.

PLANNING APPLICATION

Rev.	Description
Drawn	PSM
Chkd.	APM
Approved	CEH
Date	NOV.2011

THE MERSEY GATEWAY

DELIVERY PHASE
PLANNING APPLICATION
BRIDGEWATER VIADUCT
GENERAL ARRANGEMENT

Gifford
part of Ramboll

20 Nicholas Street, Chester, CH1 2NX
Tel: 01244 31985 Fax: 01244 31659 www.gifford.com

Scale (at A1) Date Drawn MS
AS SHOWN NOV.2011

Doc no. Rev.
B4027E/PL/B/1000