

Location of Waste

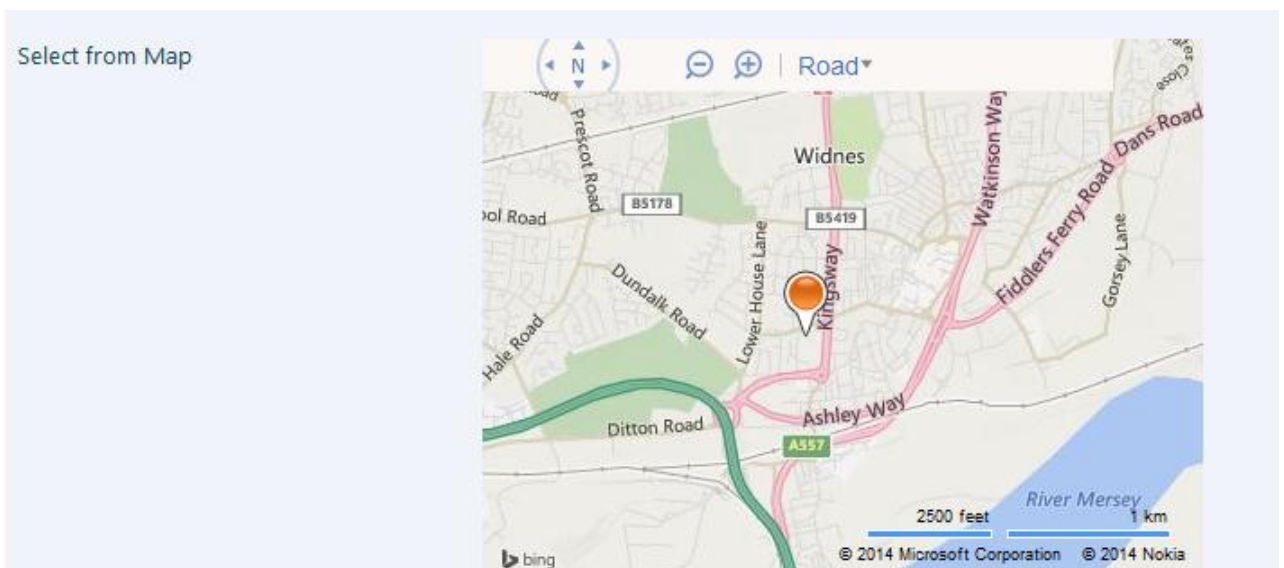
The next step is to highlight the location of the Fly Tipping



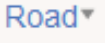
You can do this by **EITHER** typing in the name of the street where the Fly Tipping is located

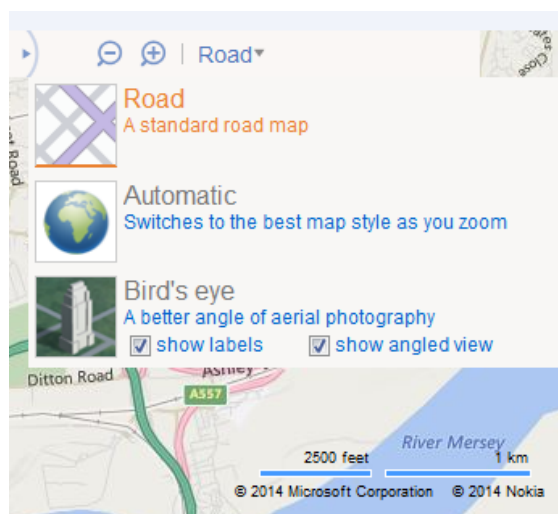
Location of Waste

Street *

OR, selecting the Orange Pin within the Map window, and dragging the pin to the appropriate location



You can use the   icons to zoom in and out of the map, and hovering over the  option brings up a drop down option to amend the appearance of the map



Once you have dragged the pin to the correct location, the address field box will automatically be filled with the name of the street.